



2412.00

W= 0.46 N= 0.70



2423.00

W= 0.47 N= 0.64



2427.00

W= 0.46 N= 0.63




2447.00

W= 0.43 N= 0.60



2450.00

W= 0.27 N= 1.02



2475.00

W= 0.43 N= 0.58



2489.00

W= 0.48 N= 0.36



2500.00

W= 0.48 N= 0.50



2532.00

W= 0.40 N= 0.77



2550.00

W= 0.54 N= 0.32



2562.00

W= 0.44 N= 0.58



2565.00

W= 0.37 N= 0.75



2588.00

W= 0.61 N= 0.21



2600.00

W= 0.62 N= 0.22



2628.60

W= 0.94 N= 0.08



Przebudowa Drogi Gminnej 270409W		
Kołbiel-Borków, Działka nr. 35		
w m. Borków gm. Kołbiel, woj. mazowieckie		
Branża drogowa		
PRZEKROJE POPRZECZNE		
Urząd Gminy Kołbiel 05-340 Kołbiel, ul. Szkolna 1		Skala 1: 100
Bogusław Goduła		GP.7342/ 20/86/94
mgr Tomasz Mazurek		

: 100

ARKUSZ 4

SKALA 1: 100

ARKUSZ 5

SKALA 1: 100

W= 0.88 N= 0.14



W= 0.37 N= 1.59



W= 0.34 N= 1.70



W= 0.41 N= 1.59



W= 0.64 N= 0.42



W= 0.40 N= 1.14



W= 0.41 N= 1.03



W= 0.42 N= 0.90



W= 0.50 N= 0.41



W= 0.49 N= 0.52



W= 0.47 N= 0.59



W= 0.48 N= 0.50



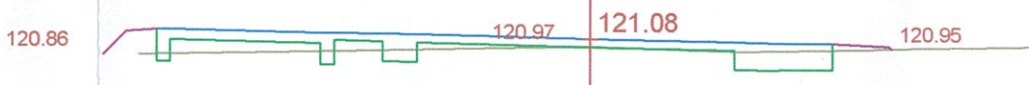
W= 0.50 N= 0.41



W= 0.24 N= 0.73



W= 0.44 N= 0.71

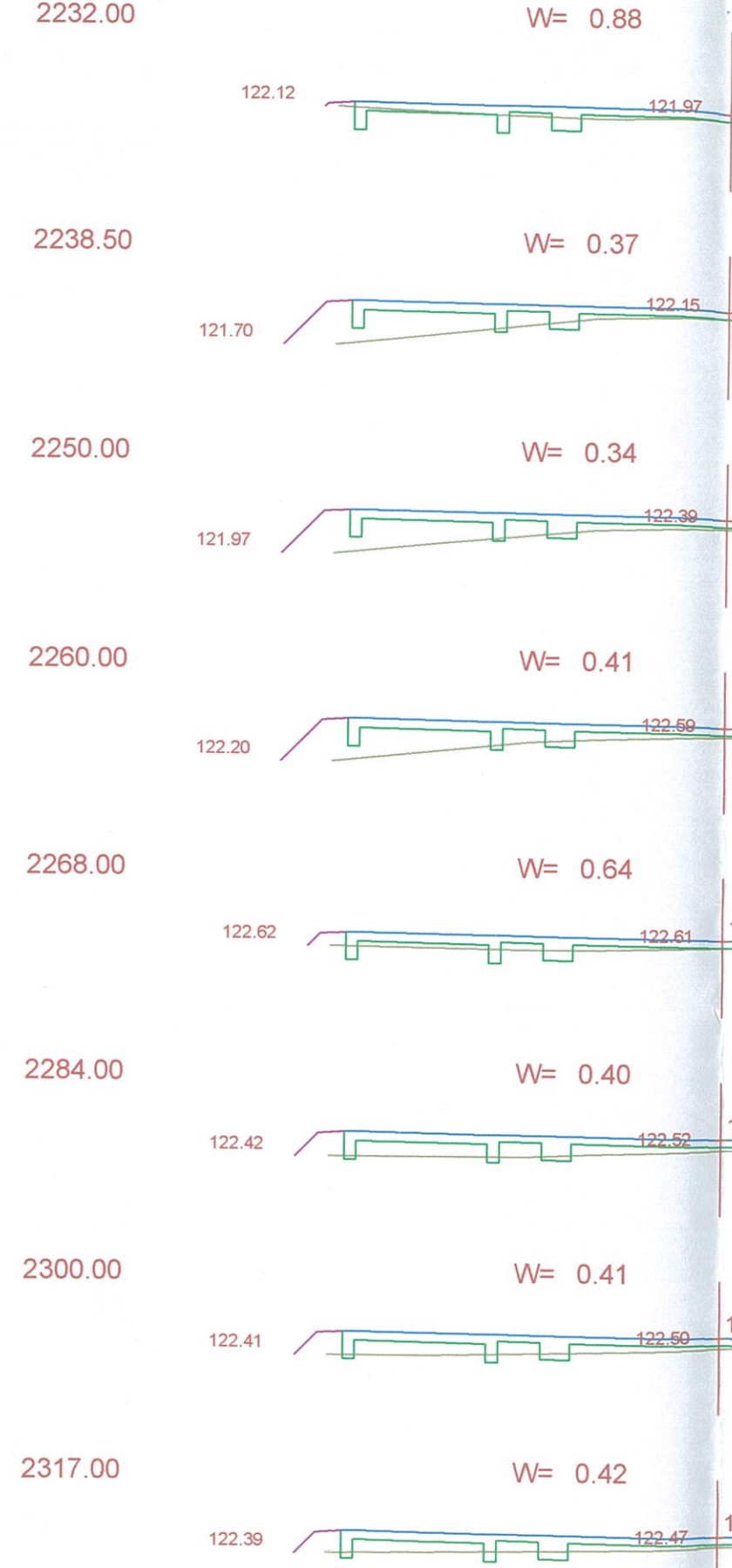
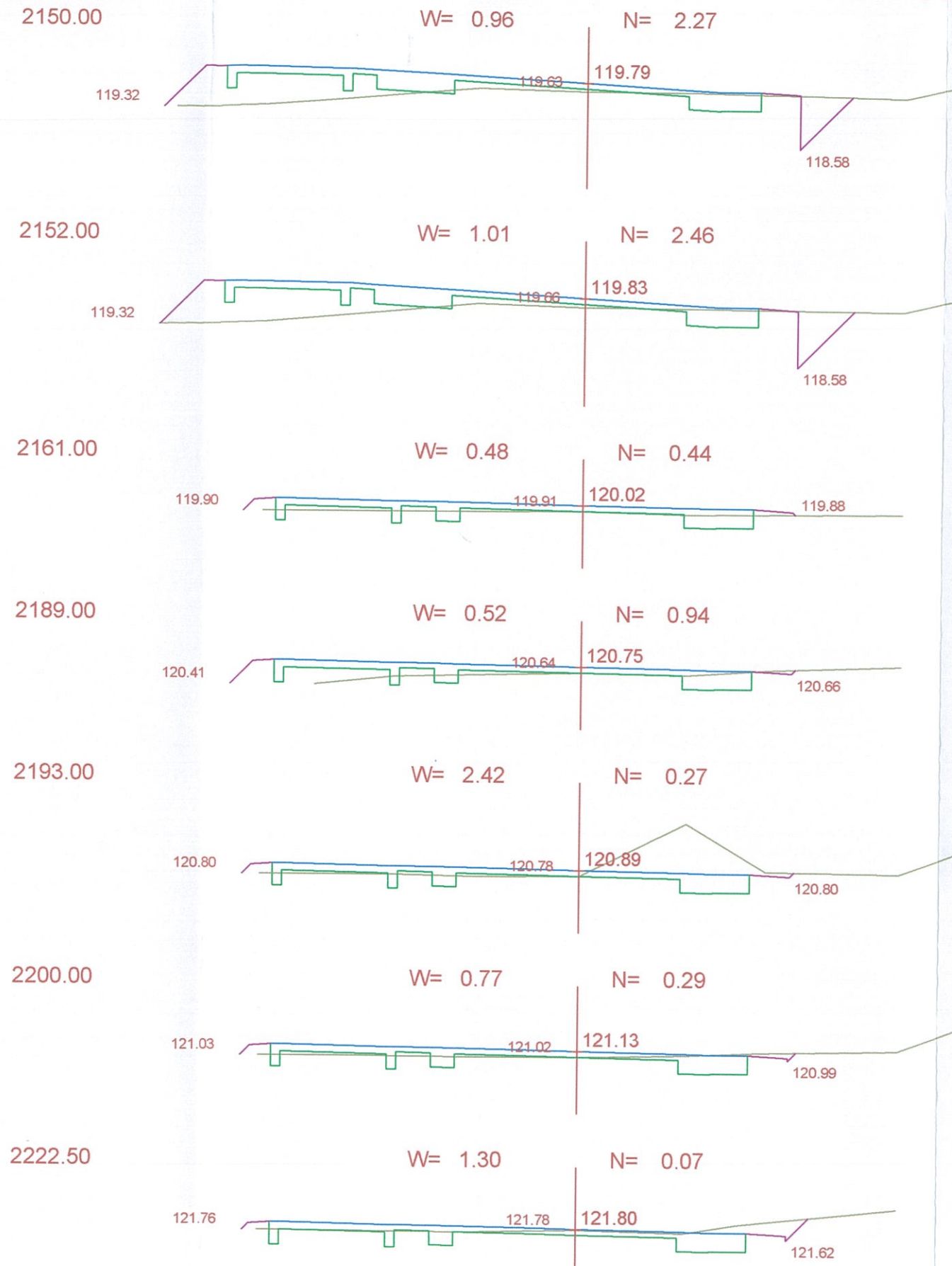
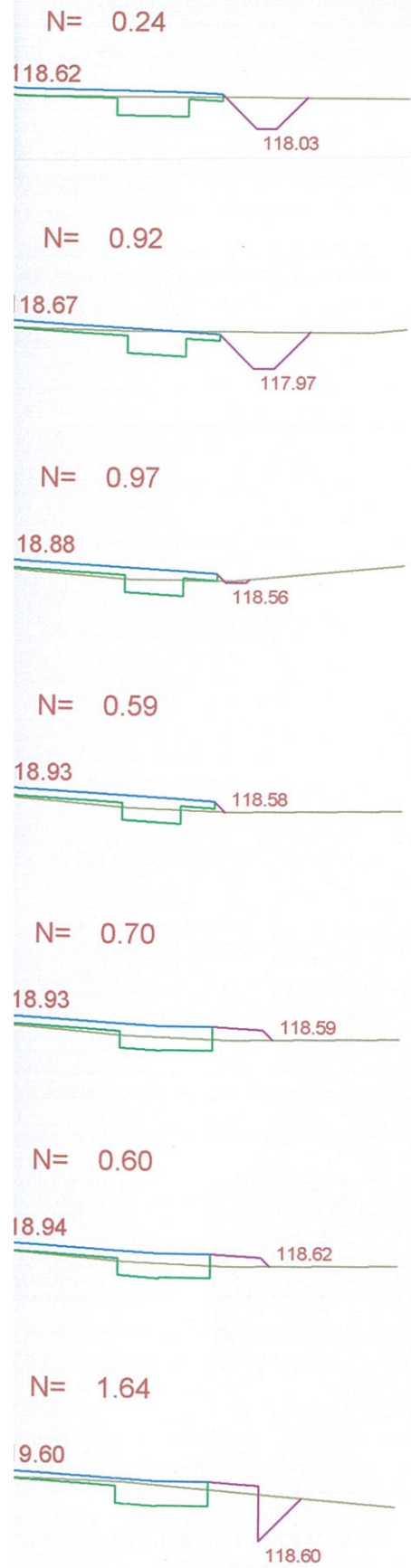


W= 0.45 N= 0.75



-5.0 0.0 5.0

-10.0 -5.0 0.0 5.0 -10.0



1840.00

W= 0.62

N= 0.15

2040.00

W= 0.78

N= 0.24



1850.00


W= 0.75

N= 0.11

2050.00

W= 1.03

N= 0.92



1890.00

W= 0.77

N= 0.15

2089.00

W= 0.45

N= 0.97



1900.00

W= 0.76

N= 0.26

2098.21

W= 0.72

N= 0.59



1940.00

W= 0.74

N= 0.73

2098.21

W= 0.80

N= 0.70



1950.00


W= 0.74

N= 0.68

2100.00

W= 0.88

N= 0.60



1990.00

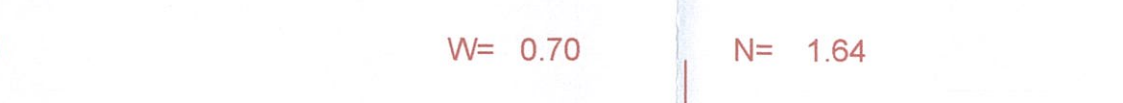
W= 0.78

N= 0.41

2139.00

W= 0.70

N= 1.64



2000.00

W= 0.79

N= 0.36



-10.0 -5.0 0.0 5.0

-10.0 -5.0 0.0 5.0